

City of Hudson Historic District

Legend












 Historic District

 Streams

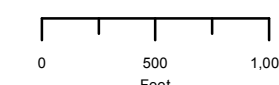
 Lakes & Ponds

Hudson Zoning

Districts

-  1-Suburban Residential Nbhd.
-  2-Rural Residential Conservation
-  3-Outer Village Residential Nbhd.
-  4-Historic Residential Nbhd.
-  5-Village Core District
-  6-Western Hudson Gateway
-  7-Outer Village Commercial Corridor
-  District 7 Overlay
-  8-Industrial/Business Park
-  9-Darrowville Commercial Corridor
-  10-Ravenna Road Corridor

Map Compiled on: 12-23-2015



City of Hudson, Ohio
Department of Community Development
GIS Division

Disclaimer:
All data on this map were created for the City of Hudson to assist City Departments in management and planning activities. The suitability of this map for any other use is not guaranteed and the user assumes all risk for such uses. The City of Hudson, Ohio, assumes no legal responsibility for the information on this map. Users noting errors or omissions are encouraged to contact the City of Hudson Geographic Information Services at 330-342-9541.

