







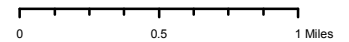


City of Hudson Ward Boundary Map Showing Precincts

As approved by Summit
County Board of Elections
on 5-6-13

Legend

-  Precincts
-  Hudson Boundary
-  Streets
-  Railroads
-  Ward1
-  Ward2
-  Ward3
-  Ward4



Disclaimer:
All data on this map were created for the City of Hudson to assist City Departments in management and planning activities. The suitability of this map for any other use is not guaranteed and the user assumes all risk for such uses. The City of Hudson, Ohio, assumes no legal responsibility for the information on this map. Users noting errors or omissions are encouraged to contact the City of Hudson Geographic Information Services at 330-342-8329.



For more information regarding this map please feel free to contact the City Hall:

115 Executive Pkwy, Suite 400
Hudson, Ohio 44236
Phone: 330-6501799

Map Compiled: 11-15-17

